

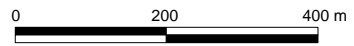
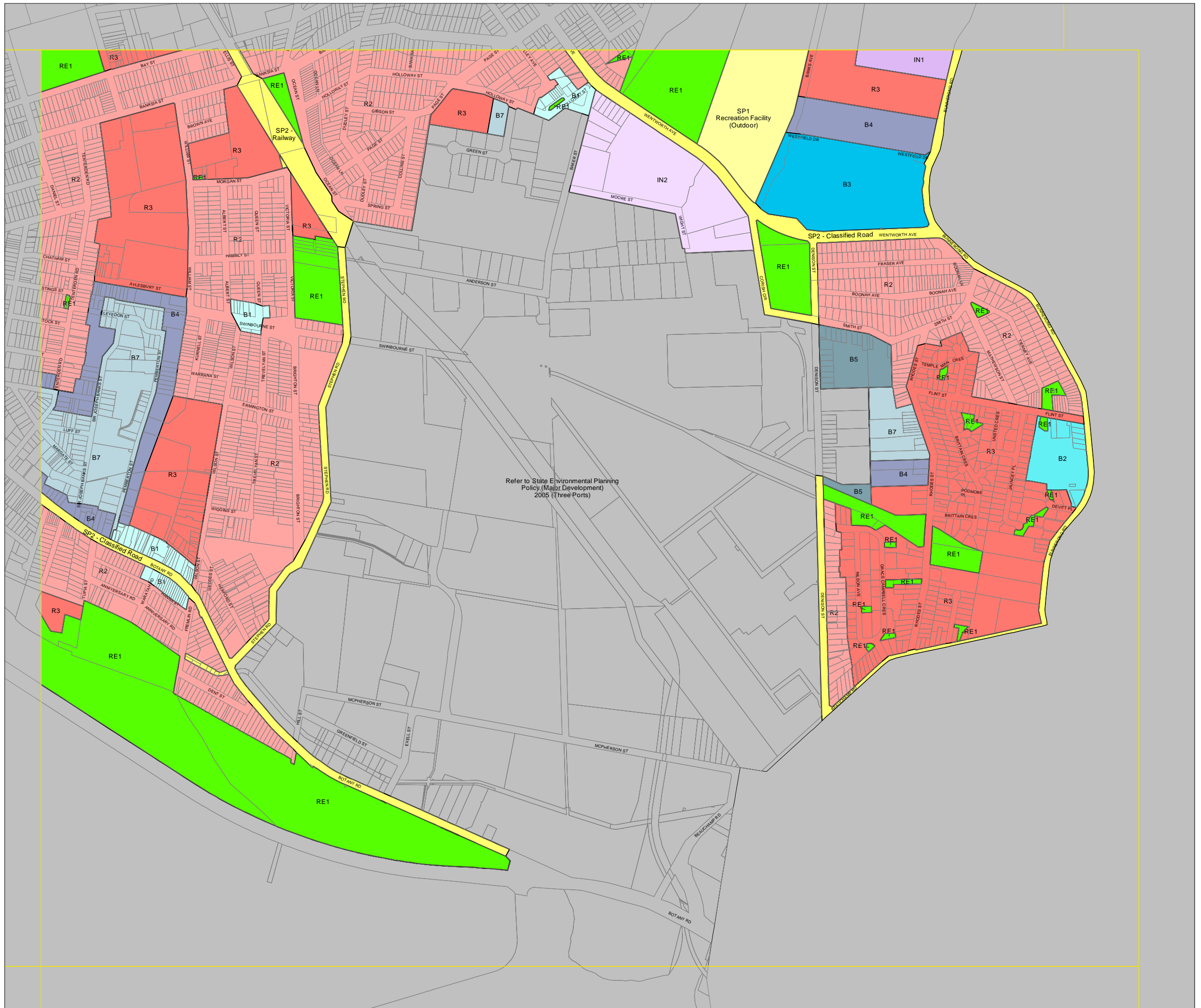
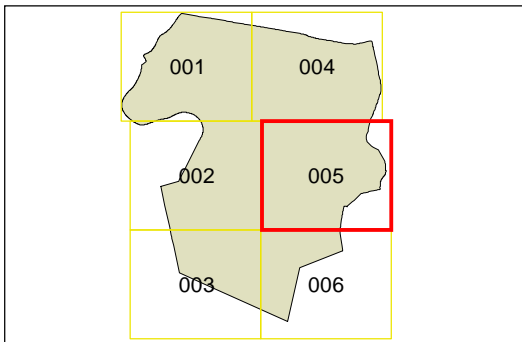
## Land Zoning Map - Sheet LZN\_005

### Zone

- B1 Neighbourhood Centre
- B2 Local Centre
- B3 Commercial Core
- B4 Mixed Use
- B5 Business Development
- B7 Business Park
- IN1 General Industrial
- IN2 Light Industrial
- R2 Low Density Residential
- R3 Medium Density Residential
- R4 High Density Residential
- RE1 Public Recreation
- RE2 Private Recreation
- SP1 Special Activities
- SP2 Infrastructure
- W3 Working Waterways

### Cadastre

Cadastre 20/09/2010 © LPMA



Scale 1:10,000 @ A3

Projection GDA 1994  
Zone 56

Map identification number:

1100\_COM\_LZN\_005\_010\_20110712